










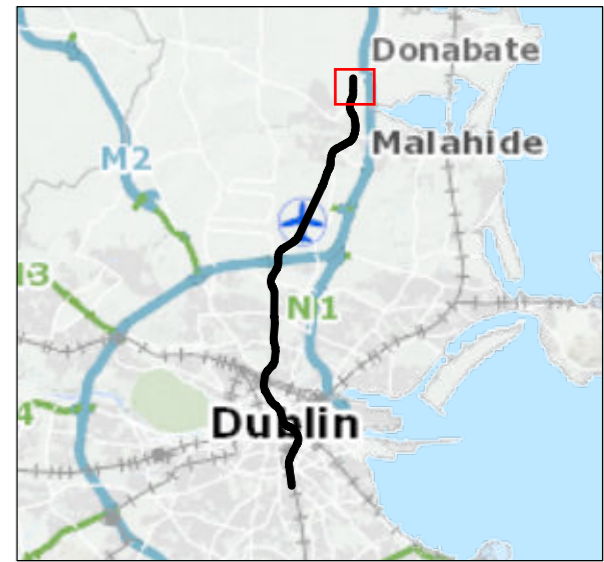


Legend

-  Alignment
-  Station Locations
-  600m Buffer
-  Luas Green Line
-  Luas Red Line
-  Bus Stops
-  Irish Rail Stations
-  Proposed Rail Stations
-  Rail Network Alignment
-  Luas Green Line
-  Luas Red Line



| | | | | | | |
|------|---------|---------------------|-------|---------|-------|--------|
| P02 | 27/5/22 | Final Issue | JL | RH | RH | NC |
| Rev. | Date | Purpose of revision | Drawn | Check'd | Rev'd | Appr'd |

**JACOBS
IDOM**

Client
TII
Bonneagar Iompair Éireann
Transport Infrastructure Ireland

Project
METROLINK

Drawing Title
**Figure 9.5 Estuary in Relation to Other Public Transport Facilities
Sheet 1 of 15**

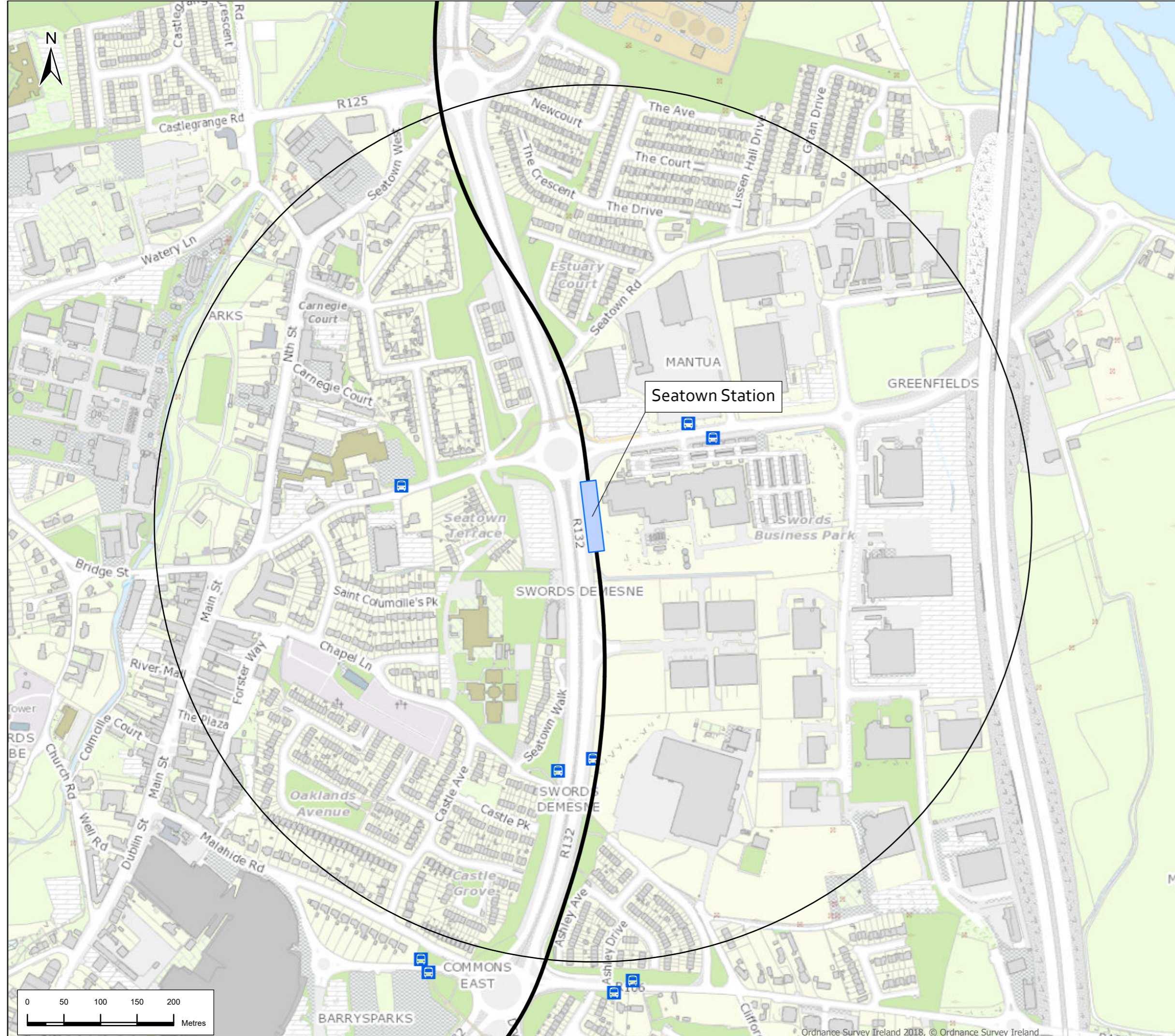
Drawing Status
Final

Scale @ A3
1:5,000
DO NOT SCALE












Jacobs No. 32108600
Client No.

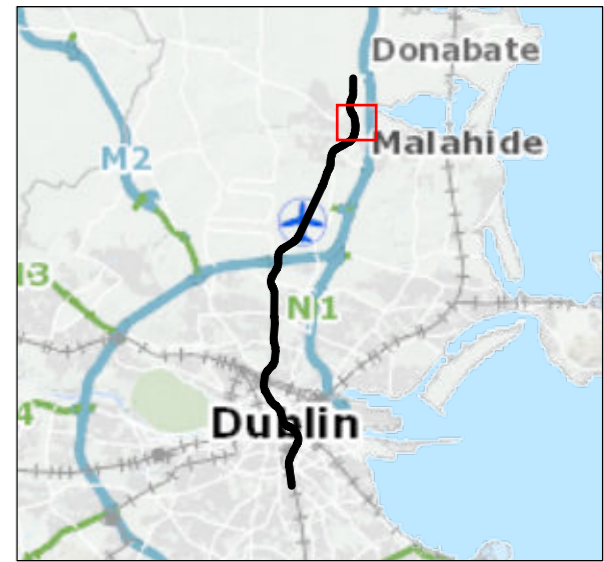
Drawing No. ML1-JAI-EIA-ROUT_XX-DR-Y-09021
Rev P02

This drawing is not to be used in whole or in part other than for the intended purpose and project as defined on this drawing. Refer to the contract for full terms and conditions.



Legend

-  Alignment
-  Station Locations
-  600m Buffer
-  Luas Green Line
-  Luas Red Line
-  Bus Stops
-  Irish Rail Stations
-  Proposed Rail Stations
-  Rail Network Alignment
-  Luas Green Line
-  Luas Red Line



| | | | | | | |
|------|---------|---------------------|-------|---------|-------|--------|
| P02 | 27/5/22 | Final Issue | JL | RH | RH | NC |
| Rev. | Date | Purpose of revision | Drawn | Check'd | Rev'd | Appr'd |

**JACOBS
IDOM**

Client
TII
Bonnéagar Iompair Éireann
Transport Infrastructure Ireland

Project
METROLINK

Drawing Title
**Figure 9.5 Seaton in Relation to Other Public Transport Facilities
Sheet 2 of 15**

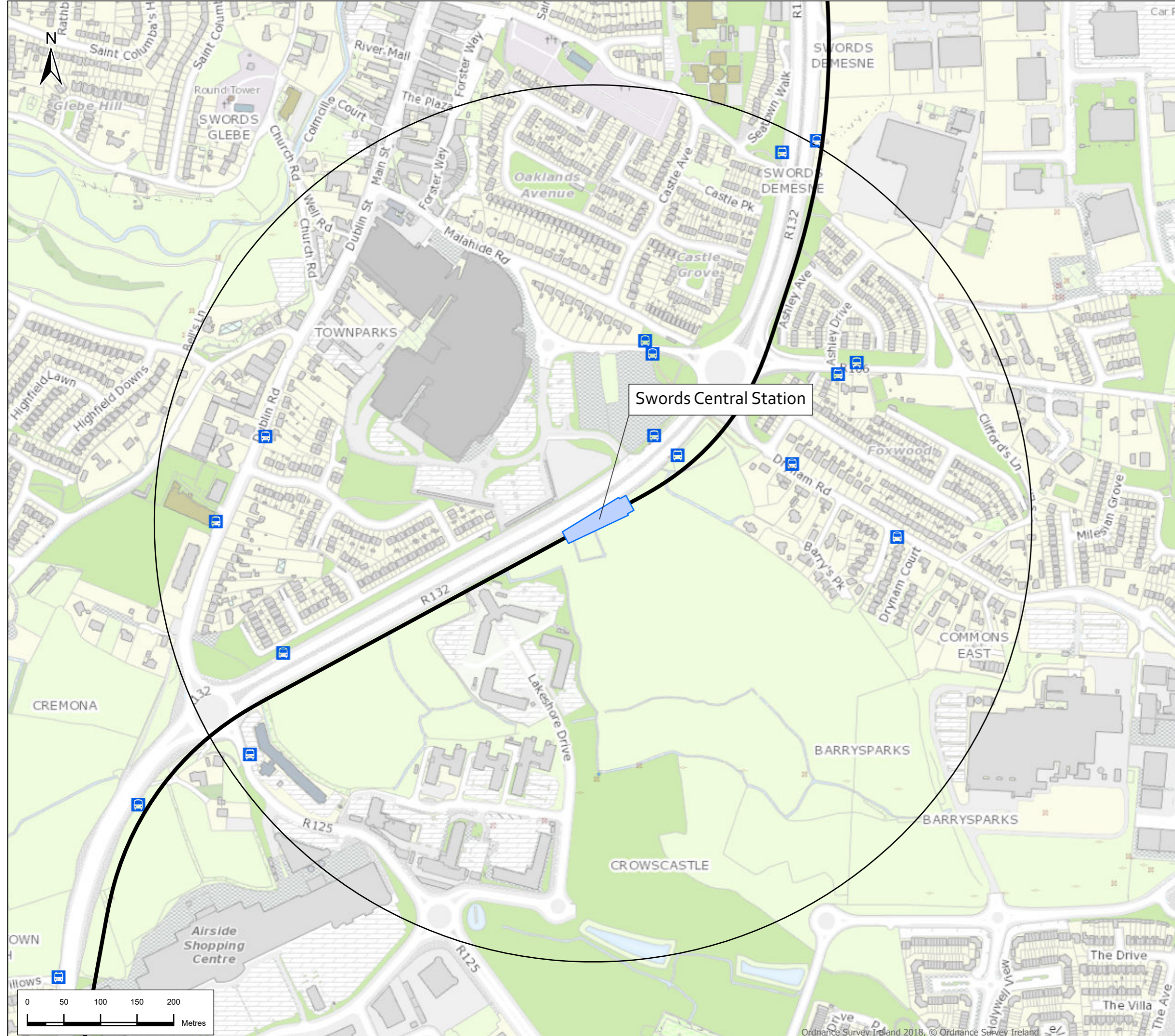
Drawing Status: **Final**

Scale @ A3: 1:5,000 DO NOT SCALE

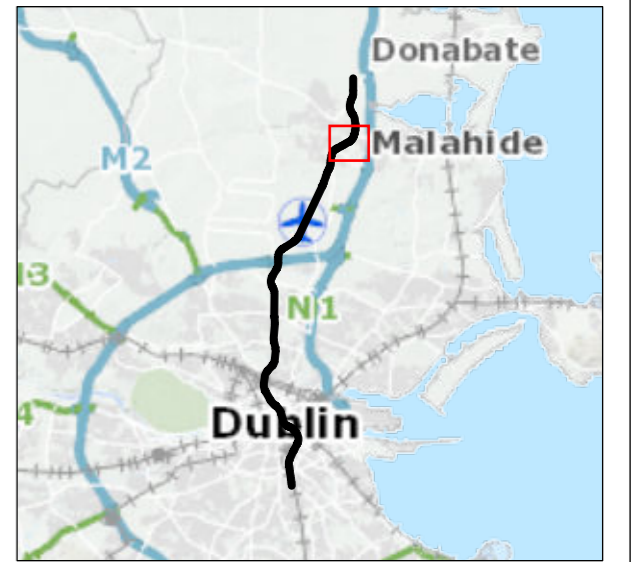
Jacobs No. 32108600

Drawing No. ML1-JAI-EIA-ROUT_XX-DR-Y-09022 Rev P02

This drawing is not to be used in whole in or part other than for the intended purpose and project as defined on this drawing. Refer to the contract for full terms and conditions.



- ### Legend
- Alignment
 - Station Locations
 - 600m Buffer
 - Luas Green Line
 - Luas Red Line
 - Bus Stops
 - Irish Rail Stations
 - Proposed Rail Stations
 - Rail Network Alignment
 - Luas Green Line
 - Luas Red Line



| | | | | | | |
|------|---------|---------------------|-------|---------|-------|--------|
| P02 | 27/5/22 | Final Issue | JL | RH | RH | NC |
| Rev. | Date | Purpose of revision | Drawn | Check'd | Rev'd | Appr'd |

JACOBS IDOM

Client
TII
Bonneagar Iompair Éireann
Transport Infrastructure Ireland

Project
METROLINK

Drawing Title
Figure 9.5 Swords Central in Relation to Other Public Transport Facilities
Sheet 3 of 15

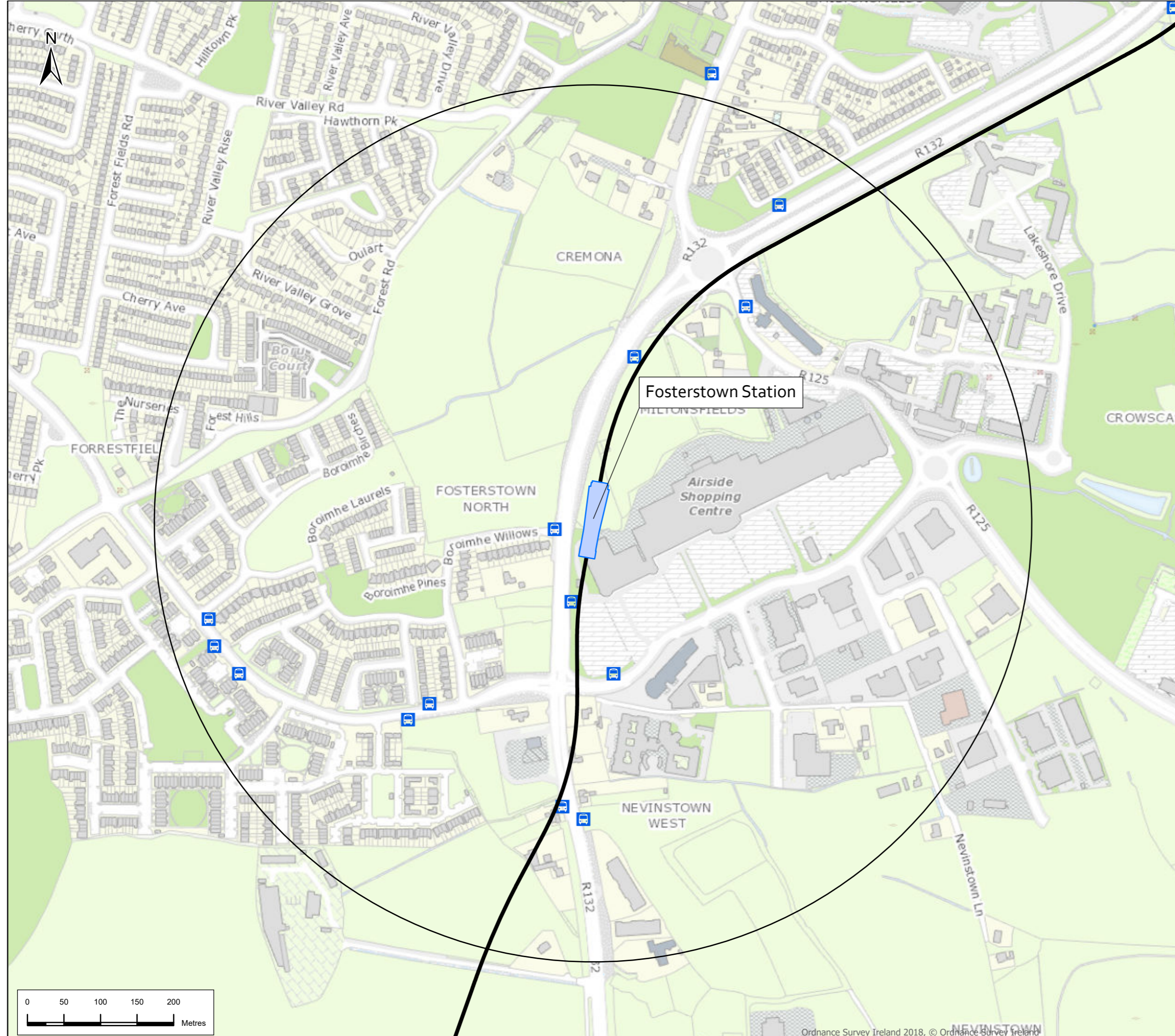
Drawing Status
Final

Scale @ A3
1:5,000 DO NOT SCALE

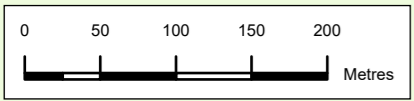
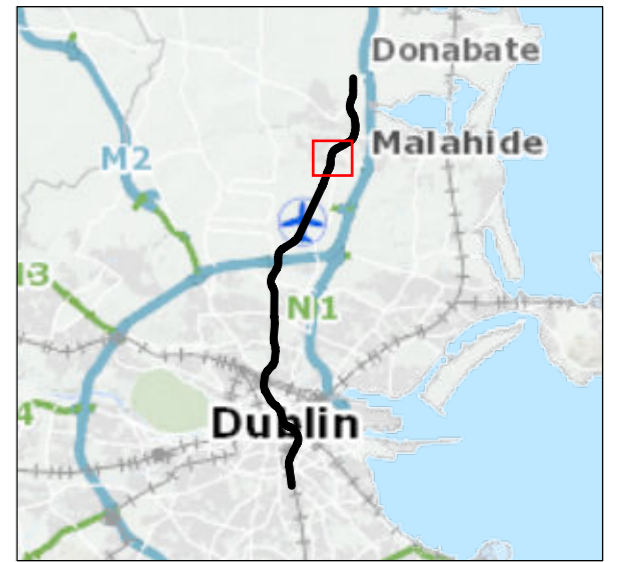
Jacobs No.
32108600

Drawing No.
ML1-JAI-EIA-ROUT_XX-DR-Y-09023

Rev
P02



- ### Legend
- Alignment
 - Station Locations
 - 600m Buffer
 - Luas Green Line
 - Luas Red Line
 - Bus Stops
 - Irish Rail Stations
 - Proposed Rail Stations
 - Rail Network Alignment
 - Luas Green Line
 - Luas Red Line



| | | | | | | |
|------|---------|---------------------|-------|---------|-------|--------|
| P02 | 27/5/22 | Final Issue | JL | RH | RH | NC |
| Rev. | Date | Purpose of revision | Drawn | Check'd | Rev'd | Appr'd |

JACOBS IDOM

Client
TII
Bonnéagar Iompair Éireann
Transport Infrastructure Ireland

Project
METROLINK

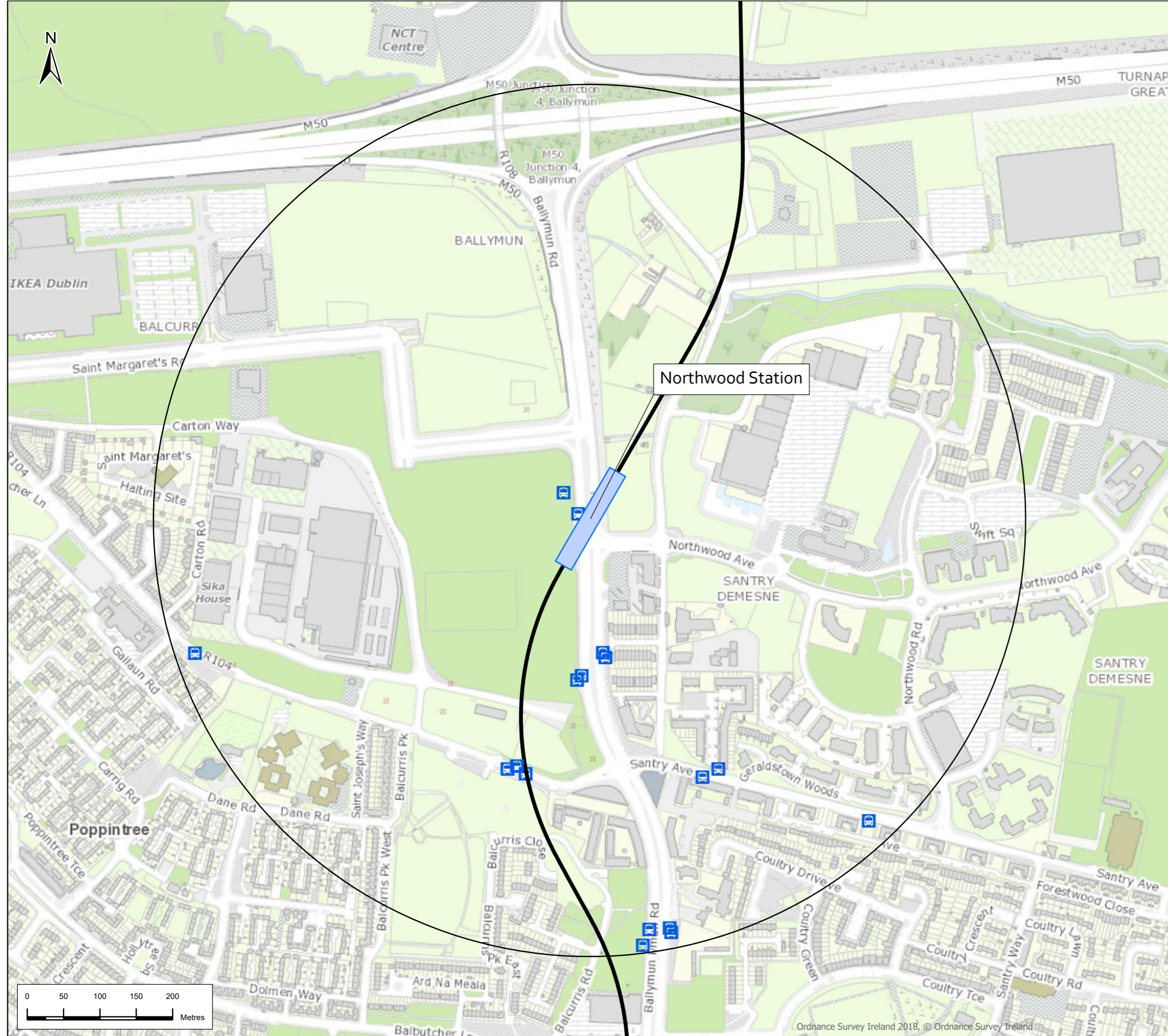
Drawing Title
Figure 9.5 Fosterstown in Relation to Other Public Transport Facilities
Sheet 4 of 15

Drawing Status
Final












Scale @ A3
1:5,000
DO NOT SCALE

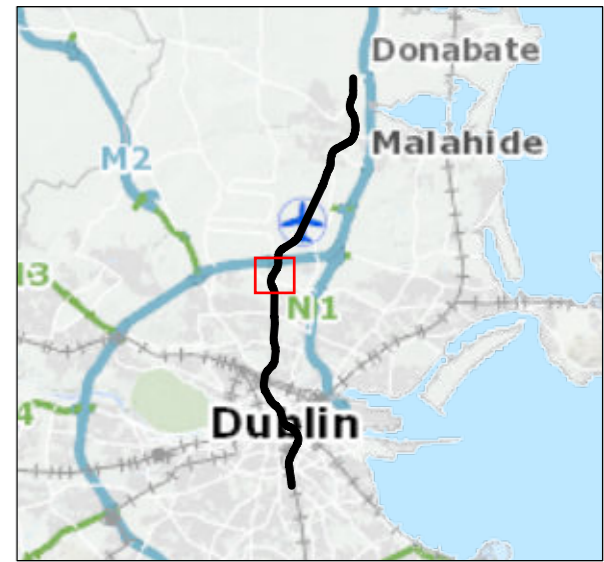
Jacobs No. 32108600
Client No.

Drawing No. ML1-JAI-EIA-ROUT_XX-DR-Y-09024
Rev P02



Legend

-  Alignment
-  Station Locations
-  600m Buffer
-  Luas Green Line
-  Luas Red Line
-  Bus Stops
-  Irish Rail Stations
-  Proposed Rail Stations
-  Rail Network Alignment
-  Luas Green Line
-  Luas Red Line



| | | | | | | |
|------|---------|---------------------|-------|---------|-------|---------|
| P02 | 27/5/22 | Final Issue | JL | RH | RH | NC |
| Rev. | Date | Purpose of revision | Drawn | Check'd | Rev'd | App'r'd |

JACOBS
IDOM

Client
TII
Bonnegar Iompair Éireann
Transport Infrastructure Ireland

Project
METROLINK

Drawing Title
Figure 9.5 Northwood in Relation to Other Public Transport Facilities
Sheet 6 of 15

Drawing Status
Final

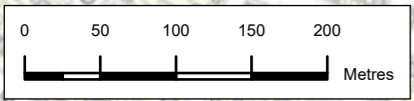
Scale @ A3
1:5,000
DO NOT SCALE

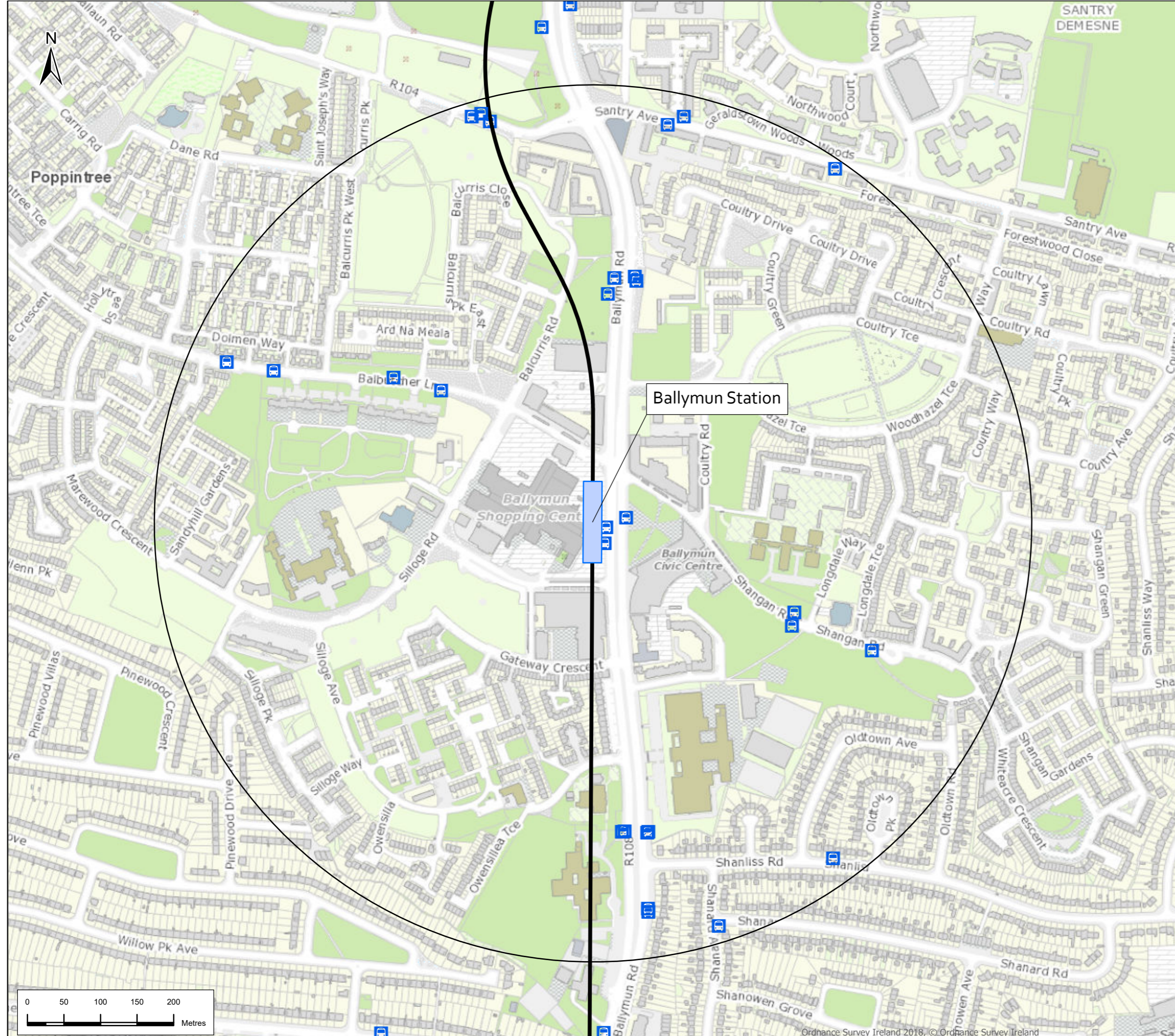
Jacobs No. 32108600

Client No.

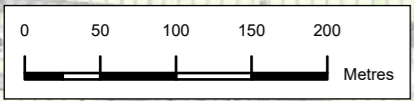
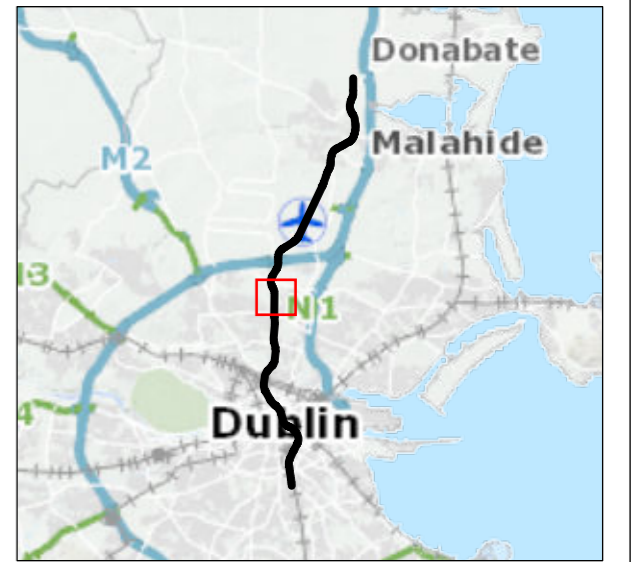
Drawing No. **ML1-JAI-EIA-ROUT_XX-DR-Y-09026** Rev **P02**

This drawing is not to be used in whole or in part other than for the intended purpose and project as defined on this drawing. Refer to the contract for full terms and conditions.

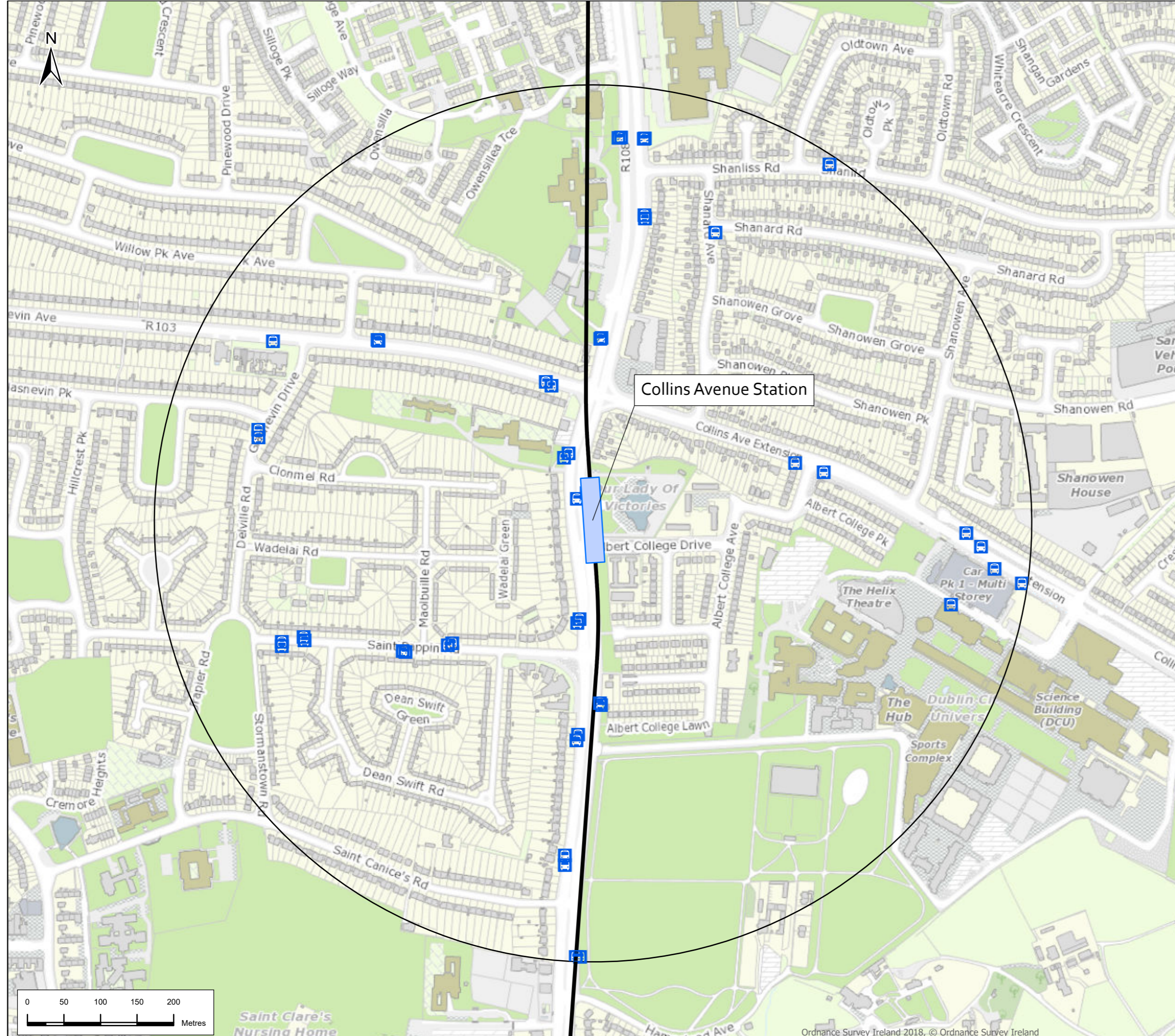




- ### Legend
- Alignment
 - Station Locations
 - 600m Buffer
 - Luas Green Line
 - Luas Red Line
 - Bus Stops
 - Irish Rail Stations
 - Proposed Rail Stations
 - Rail Network Alignment
 - Luas Green Line
 - Luas Red Line

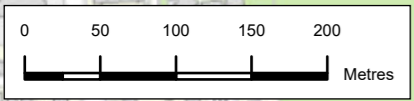
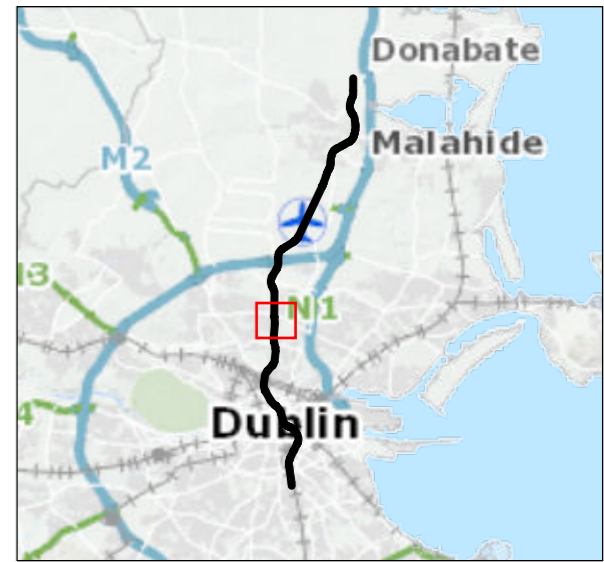


| | | | | | | |
|----------------|---------|--------------------------------|--|---------|-------|--------|
| P02 | 27/5/22 | Final Issue | JL | RH | RH | NC |
| Rev. | Date | Purpose of revision | Drawn | Check'd | Rev'd | Appr'd |
| | | | Client | | | |
| | | | Project | | | |
| | | | Drawing Title | | | |
| | | | Figure 9.5 Ballymun in Relation to Other Public Transport Facilities Sheet 7 of 15 | | | |
| Drawing Status | | | Final | | | |
| Scale @ A3 | | 1:5,000 | DO NOT SCALE | | | |
| Jacobs No. | | 32108600 | | | | |
| Client No. | | | | | | |
| Drawing No. | | ML1-JAI-EIA-ROUT_XX-DR-Y-09027 | Rev | | P02 | |



Legend

- Alignment
- Station Locations
- 600m Buffer
- Luas Green Line
- Luas Red Line
- Bus Stops
- Irish Rail Stations
- Proposed Rail Stations
- Rail Network Alignment
- Luas Green Line
- Luas Red Line



| | | | | | | |
|------|---------|---------------------|-------|---------|-------|--------|
| P02 | 27/5/22 | Final Issue | JL | RH | RH | NC |
| Rev. | Date | Purpose of revision | Drawn | Check'd | Rev'd | Appr'd |



Drawing Title
Figure 9.5 Collins Avenue in Relation to Other Public Transport Facilities
 Sheet 8 of 15

Drawing Status: **Final**

Scale @ A3: 1:5,000 DO NOT SCALE

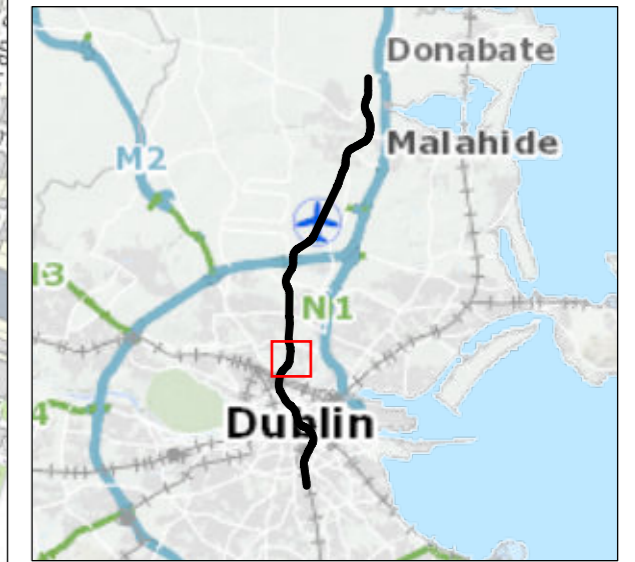
Jacobs No.: 32108600
 Client No.:
 Drawing No.: ML1-JAI-EIA-ROUT_XX-DR-Y-09028 Rev P02

This drawing is not to be used in whole in or part other than for the intended purpose and project as defined on this drawing. Refer to the contract for full terms and conditions.



Legend

- Alignment
- Station Locations
- 600m Buffer
- Luas Green Line
- Luas Red Line
- Bus Stops
- Irish Rail Stations
- Proposed Rail Stations
- Rail Network Alignment
- Luas Green Line
- Luas Red Line



| | | | | | | |
|------|---------|---------------------|-------|---------|-------|--------|
| P02 | 27/5/22 | Final Issue | JL | RH | RH | NC |
| Rev. | Date | Purpose of revision | Drawn | Check'd | Rev'd | Appr'd |

JACOBS
IDOM

Client
TII
Bonneagair Iompair Éireann
Transport Infrastructure Ireland

Project
METROLINK

Drawing Title
Figure 9.5 Griffith Park in Relation to Other Public Transport Facilities
Sheet 9 of 15

Drawing Status
Final

Scale @ A3
1:5,000
DO NOT SCALE

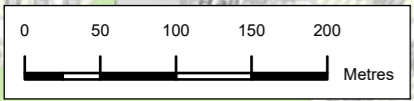
Jacobs No.
32108600

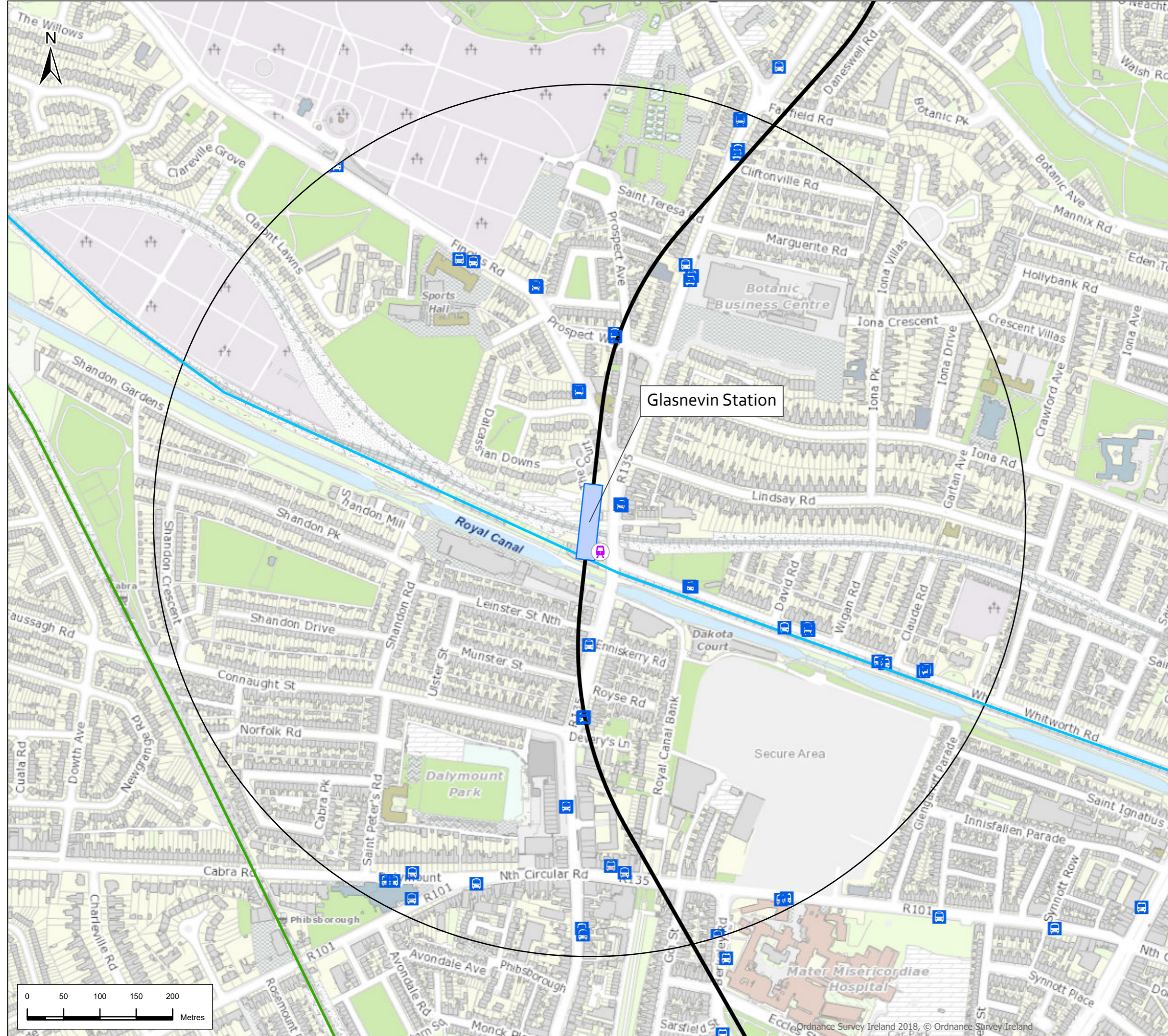
Client No.

Drawing No.
ML1-JAI-EIA-ROUT_XX-DR-Y-09029

Rev
P02

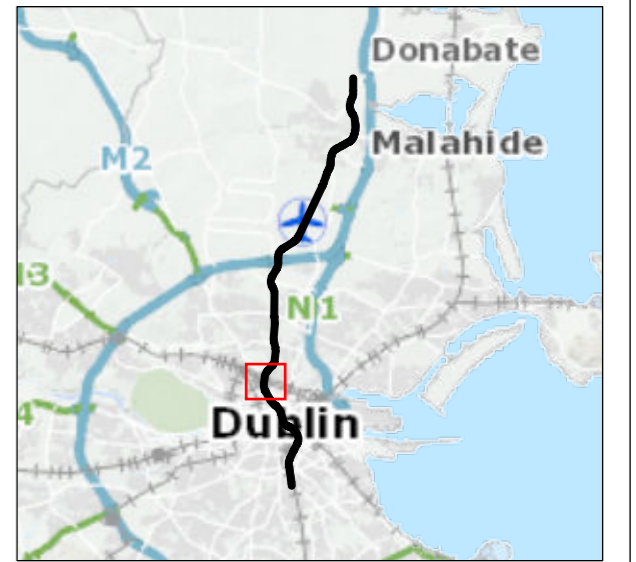
This drawing is not to be used in whole or in part other than for the intended purpose and project as defined on this drawing. Refer to the contract for full terms and conditions.



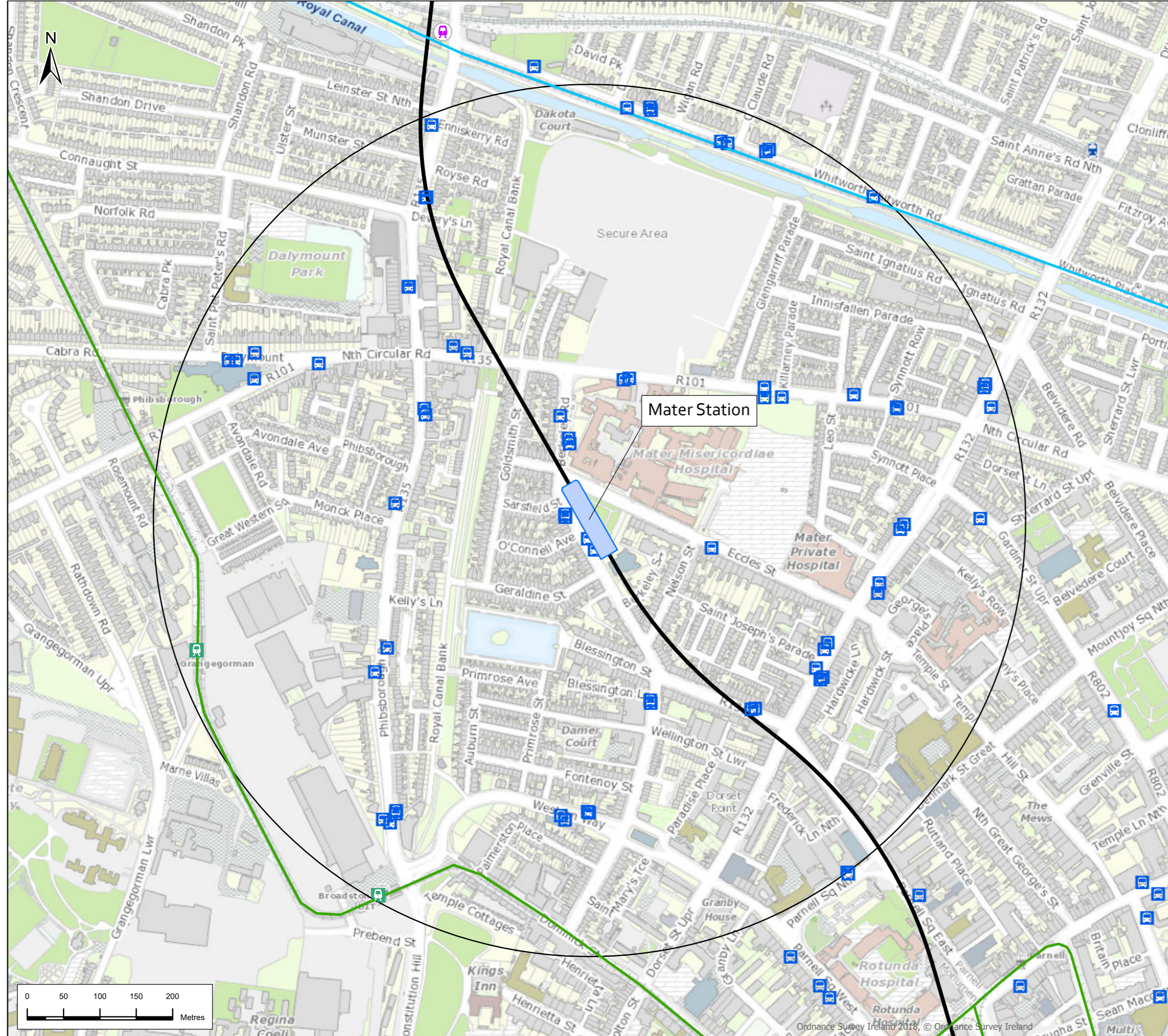


Legend

- Alignment
- Station Locations
- 600m Buffer
- Luas Green Line
- Luas Red Line
- Bus Stops
- Irish Rail Stations
- Proposed Rail Stations
- Rail Network Alignment
- Luas Green Line
- Luas Red Line

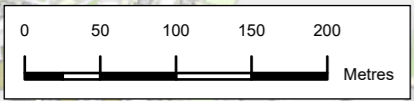


| | | | | | | |
|---|--------------------------------|---------------------|-------|---------|-------|--------|
| P02 | 27/5/22 | Final Issue | JL | RH | RH | NC |
| Rev. | Date | Purpose of revision | Drawn | Check'd | Rev'd | Appr'd |
| | | | | | | |
| Client | | | | | | |
| Project | | | | | | |
| Drawing Title | | | | | | |
| Figure 9.5 Glasnevin in Relation to Other Public Transport Facilities | | | | | | |
| Sheet 10 of 15 | | | | | | |
| Drawing Status | | | Final | | | |
| Scale @ A3 | 1:5,000 | DO NOT SCALE | | | | |
| Jacobs No. | 32108600 | | | | | |
| Client No. | | | | | | |
| Drawing No. | ML1-JAI-EIA-ROUT_XX-DR-Y-09030 | | | | | Rev |
| | | | | | | P02 |
| This drawing is not to be used in whole or in part other than for the intended purpose and project as defined on this drawing. Refer to the contract for full terms and conditions. | | | | | | |

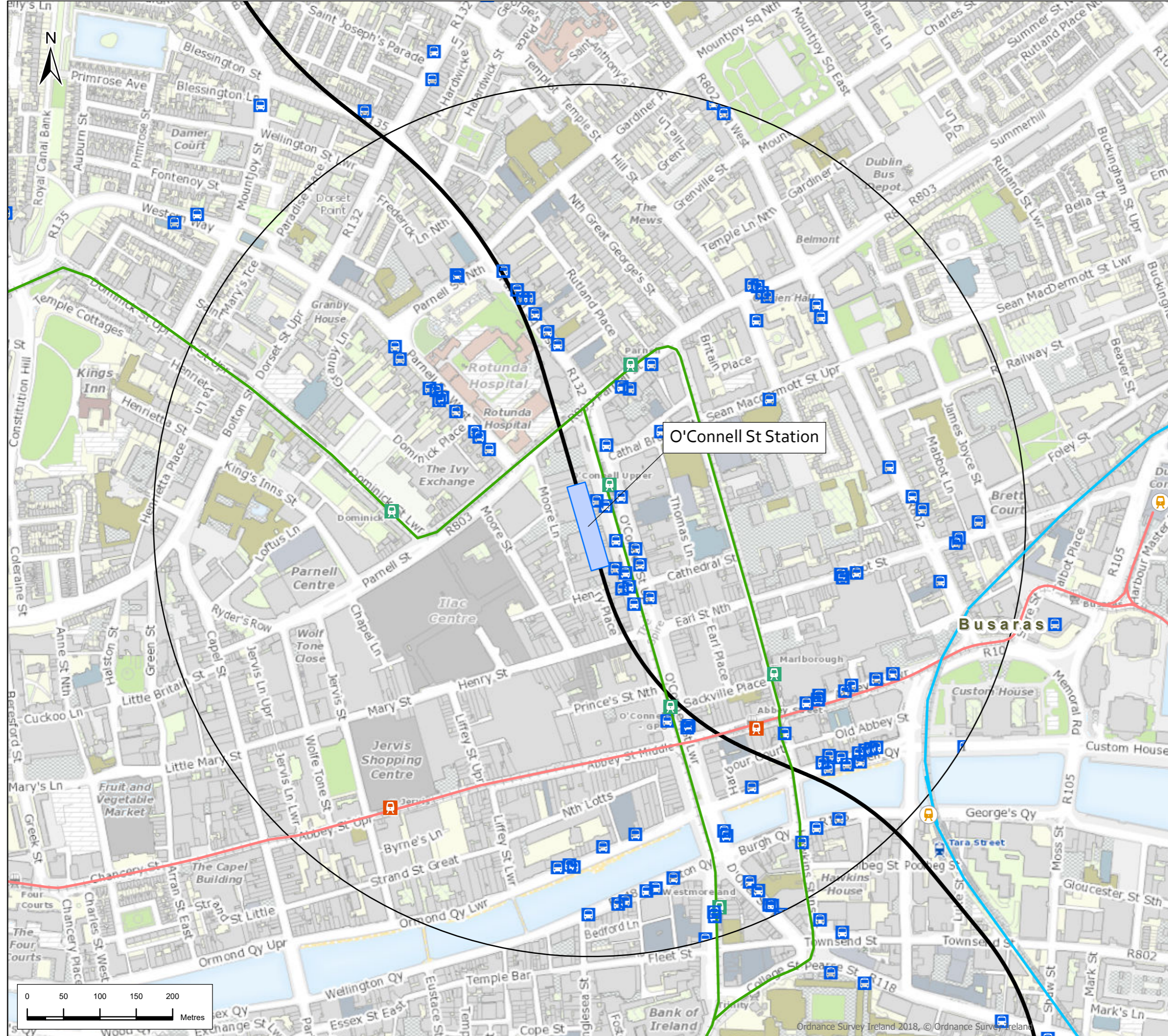


Legend

- Alignment
- Station Locations
- 600m Buffer
- Luas Green Line
- Luas Red Line
- Bus Stops
- Irish Rail Stations
- Proposed Rail Stations
- Rail Network Alignment
- Luas Green Line
- Luas Red Line

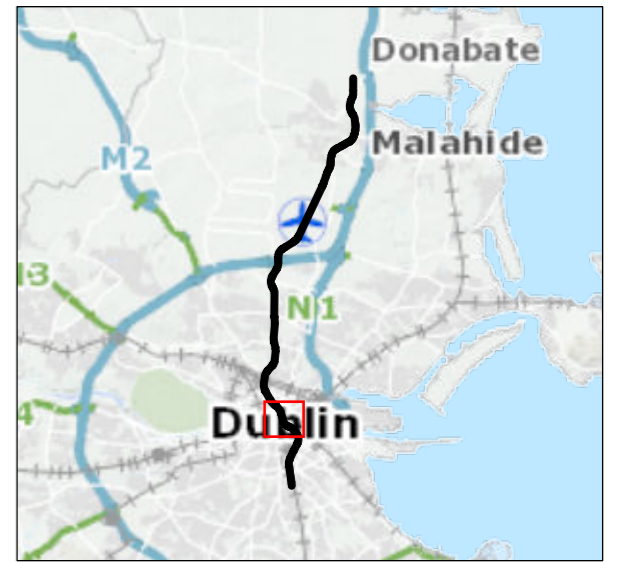


| | | | | | | |
|---|---------|--------------------------------|---|---------|-------|--------|
| P02 | 27/5/22 | Final Issue | JL | RH | RH | NC |
| Rev. | Date | Purpose of revision | Drawn | Check'd | Rev'd | Appr'd |
| JACOBS IDOM | | | | | | |
| Client | | | TII Bonnegar Iompair Éireann Transport Infrastructure Ireland | | | |
| Project | | | METROLINK | | | |
| Drawing Title | | | Figure 9.5 Mater in Relation to Other Public Transport Facilities Sheet 11 of 15 | | | |
| Drawing Status | | | Final | | | |
| Scale @ A3 | | 1:5,000 | DO NOT SCALE | | | |
| Jacobs No. | | 32108600 | | | | |
| Client No. | | | | | | |
| Drawing No. | | ML1-JAI-EIA-ROUT_XX-DR-Y-09031 | Rev | | P02 | |
| This drawing is not to be used in whole or in part other than for the intended purpose and project as defined on this drawing. Refer to the contract for full terms and conditions. | | | | | | |



Legend

- Alignment
- Station Locations
- 600m Buffer
- Luas Green Line
- Luas Red Line
- Bus Stops
- Irish Rail Stations
- Proposed Rail Stations
- Rail Network Alignment
- Luas Green Line
- Luas Red Line



| | | | | | | |
|------|---------|---------------------|-------|---------|-------|--------|
| P02 | 27/5/22 | Final Issue | JL | RH | RH | NC |
| Rev. | Date | Purpose of revision | Drawn | Check'd | Rev'd | Appr'd |

**JACOBS
IDOM**

TII
Bonneagar Iompair Éireann
Transport Infrastructure Ireland

METROLINK

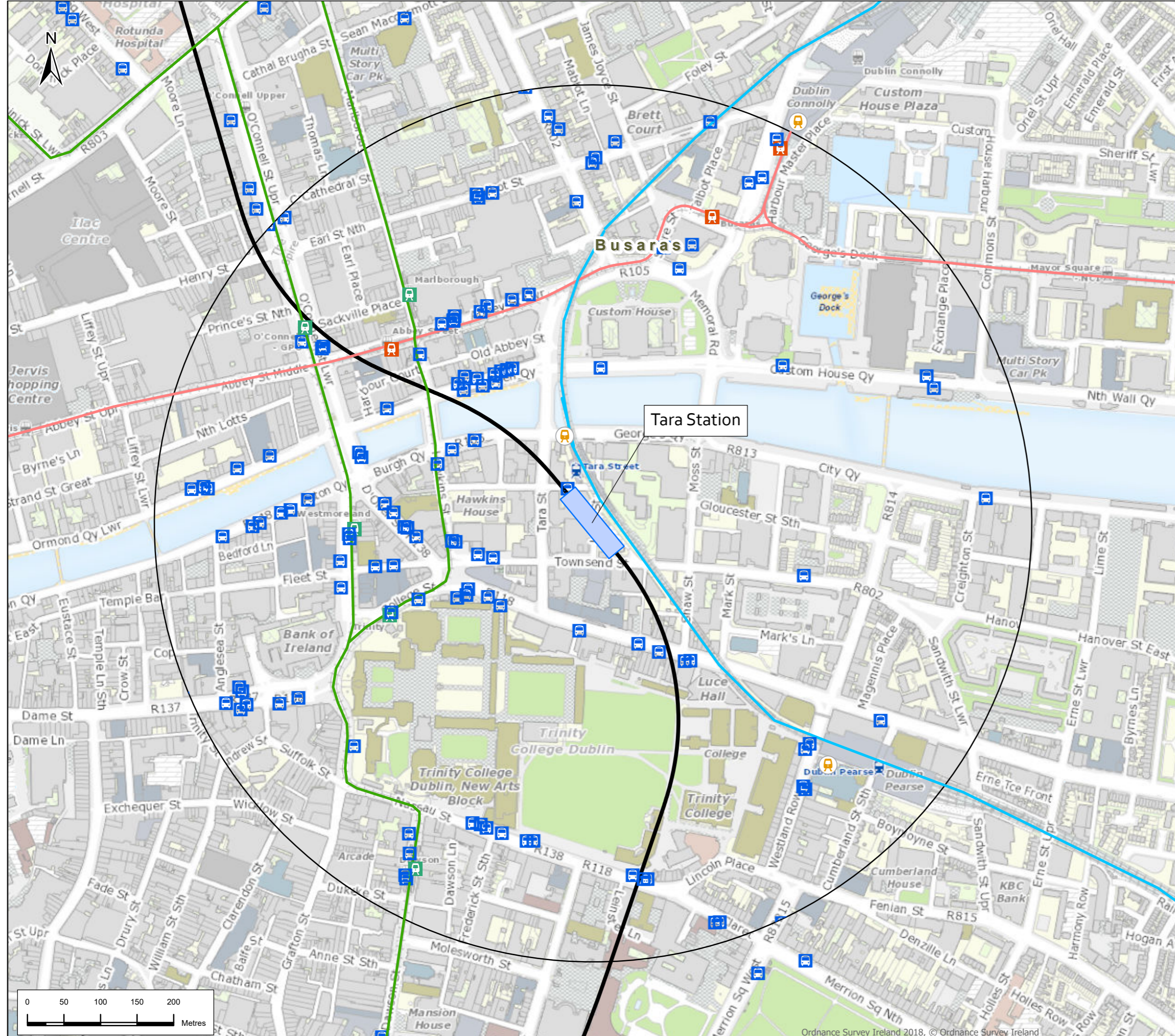
Drawing Title
Figure 9.5 O'Connell Street in Relation to Other Public Transport Facilities
Sheet 12 of 15

Drawing Status: **Final**
Scale @ A3: 1:5,000 | DO NOT SCALE

Jacobs No.: 32108600
Client No.:

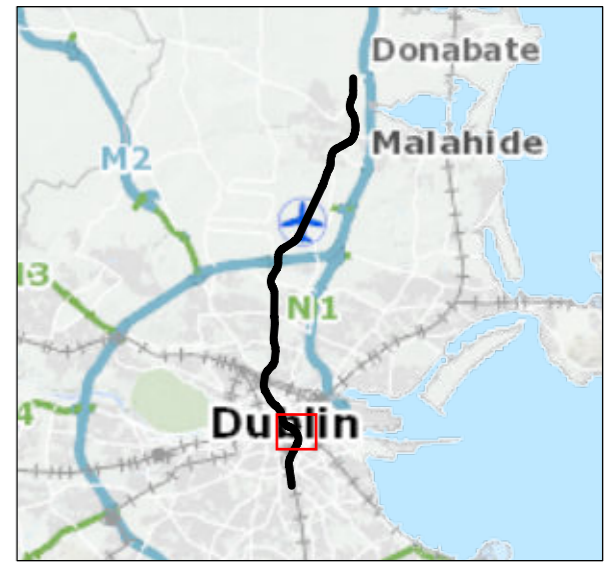
Drawing No.: **ML1-JAI-EIA-ROUT_XX-DR-Y-09032** | Rev **P02**

This drawing is not to be used in whole or in part other than for the intended purpose and project as defined on this drawing. Refer to the contract for full terms and conditions.



Legend

- Alignment
- Station Locations
- 600m Buffer
- Luas Green Line
- Luas Red Line
- Bus Stops
- Irish Rail Stations
- Proposed Rail Stations
- Rail Network Alignment
- Luas Green Line
- Luas Red Line



| | | | | | | |
|------|---------|---------------------|-------|---------|-------|--------|
| P02 | 27/5/22 | Final Issue | JL | RH | RH | NC |
| Rev. | Date | Purpose of revision | Drawn | Check'd | Rev'd | Appr'd |

**JACOBS
IDOM**

Client
TII
Bonneagar Iompair Éireann
Transport Infrastructure Ireland

Project
METROLINK

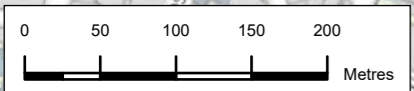
Drawing Title
Figure 9.5 Tara in Relation to Other
Public Transport Facilities
Sheet 13 of 15

Drawing Status: Final
Scale @ A3: 1:5,000 DO NOT SCALE

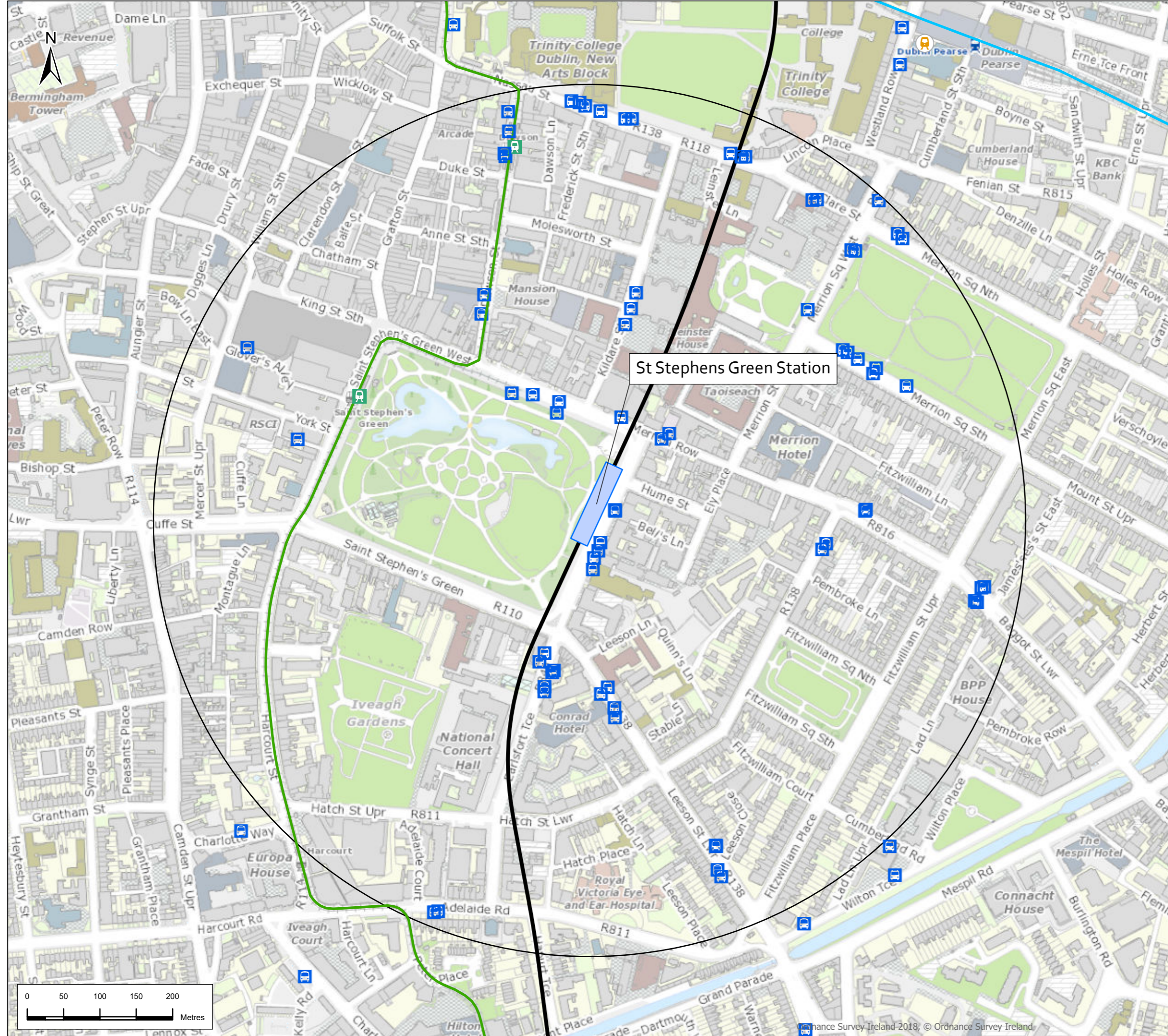
Jacobs No. 32108600
Client No.

Drawing No. ML1-JAI-EIA-ROUT_XX-DR-Y-09033
Rev P02

This drawing is not to be used in whole or in part other than for the intended purpose and project as defined on this drawing. Refer to the contract for full terms and conditions.



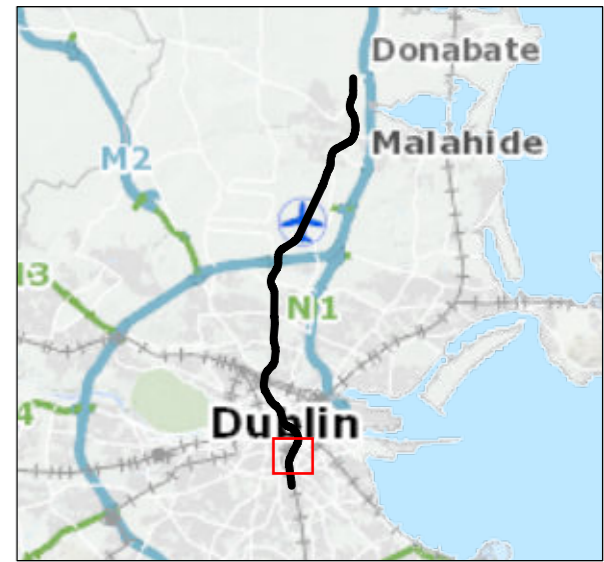
Ordnance Survey Ireland 2018, © Ordnance Survey Ireland



Legend

- Alignment
- Station Locations
- 600m Buffer
- Luas Green Line
- Luas Red Line
- Bus Stops
- Irish Rail Stations
- Proposed Rail Stations
- Rail Network Alignment
- Luas Green Line
- Luas Red Line

St Stephens Green Station



| | | | | | | |
|------|---------|---------------------|-------|---------|-------|--------|
| P02 | 27/5/22 | Final Issue | JL | RH | RH | NC |
| Rev. | Date | Purpose of revision | Drawn | Check'd | Rev'd | Appr'd |

JACOBS
IDOM

Client
TII
Bonneagar Iompar Eireann
Transport Infrastructure Ireland

Project
METROLINK

Drawing Title
Figure 9.5 St Stephen's Green in Relation to Other Public Transport Facilities
Sheet 14 of 15

Drawing Status
Final

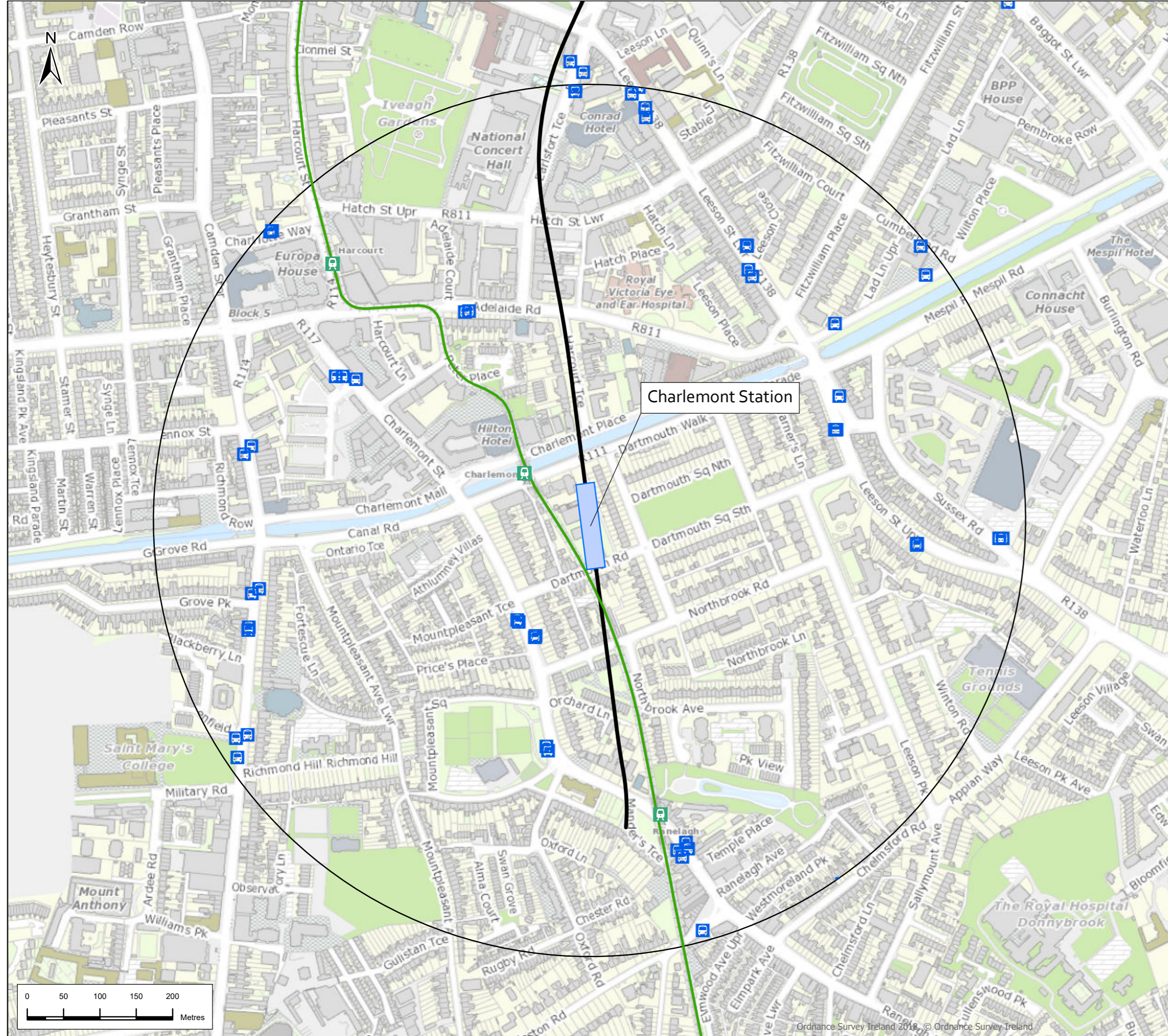
Scale @ A3
1:5,000
DO NOT SCALE

Jacobs No.
32108600












Drawing No.
ML1-JAI-EIA-ROUT_XX-DR-Y-09034

Rev
P02

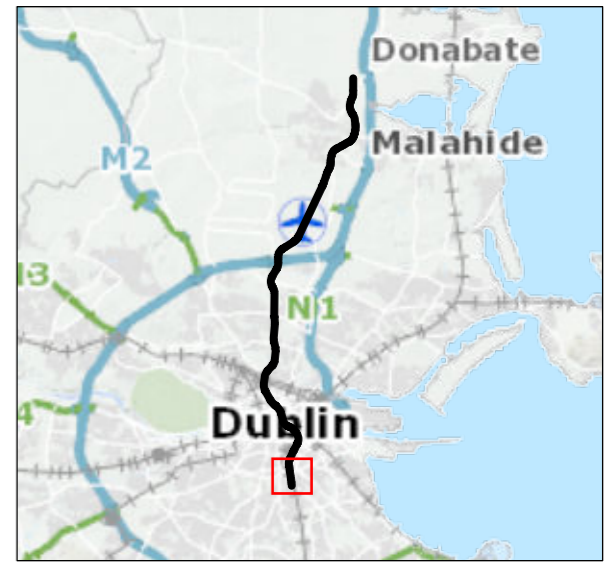
This drawing is not to be used in whole or in part other than for the intended purpose and project as defined on this drawing. Refer to the contract for full terms and conditions.



Legend

-  Alignment
-  Station Locations
-  600m Buffer
-  Luas Green Line
-  Luas Red Line
-  Bus Stops
-  Irish Rail Stations
-  Proposed Rail Stations
-  Rail Network Alignment
-  Luas Green Line
-  Luas Red Line

Charlemont Station



| | | | | | | |
|------|---------|---------------------|-------|---------|-------|--------|
| P02 | 27/5/22 | Final Issue | JL | RH | RH | NC |
| Rev. | Date | Purpose of revision | Drawn | Check'd | Rev'd | Appr'd |

JACOBS
IDOM

Client
TII
Bonnegar Iompair Éireann
Transport Infrastructure Ireland

Project
METROLINK

Drawing Title
Figure 9.5 Charlemont in Relation to Other Public Transport Facilities
Sheet 15 of 15

Drawing Status
Final

Scale @ A3
1:5,000 DO NOT SCALE

Jacobs No. 32108600
Client No.

Drawing No. ML1-JAI-EIA-ROUT_XX-DR-Y-09035
Rev P02

This drawing is not to be used in whole in or part other than for the intended purpose and project as defined on this drawing. Refer to the contract for full terms and conditions.

